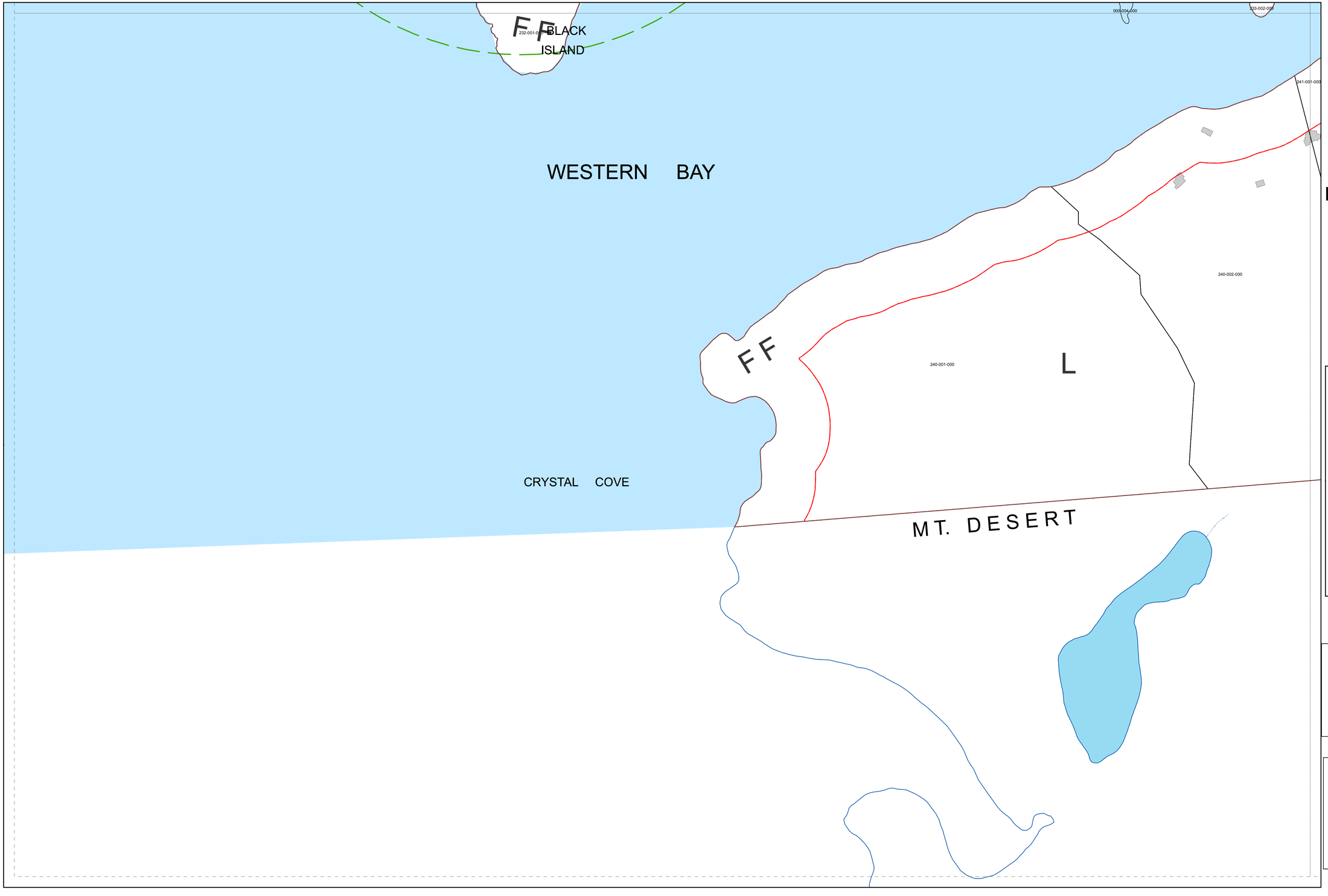

TOWN OF BAR HARBOR
HANCOCK CO. MAINE

N
W E
S

LEGEND

- Parcel Boundary
- Right of Way
- Historical Parcel Line
- Stream
- Lake or Pond
- Building
- Match Line
- Zoning District Boundry
- Eagles Nest

FEMA DISTRICT

A, VE, AE, X

LOCATION

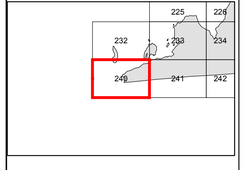

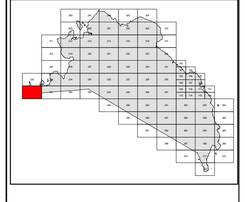

Dirigo Spatial Systems, Inc.
1030 Carmel Road North • Hampden, Maine 04444
www.dirigospatial.com • (207) 745-3906

kappa mapping, inc.
6 State Street, Suite 301
Bangor, Maine 04401
(207) 942-5200

DISCLAIMER

Tax maps are compiled from aerial photography, existing surveys, deeds, and landowner's descriptions. They are to be used for assessment purposes only, and not for conveyance.

Printed: 8/21/2009

200 100 0 200 400 600 800 Feet

2009
Map 240