




**TOWN OF BAR HARBOR**

HANCOCK CO. MAINE



**LEGEND**

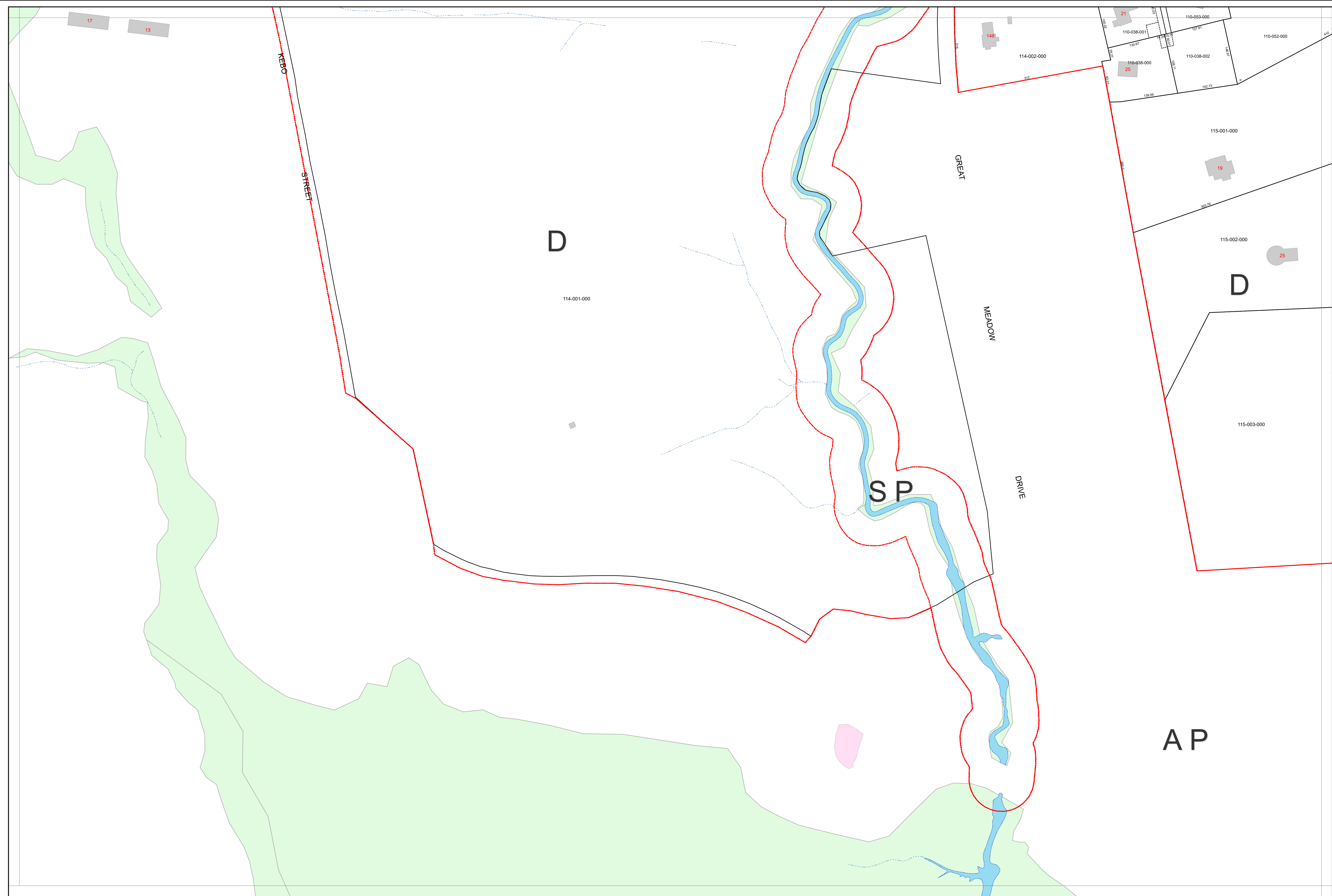
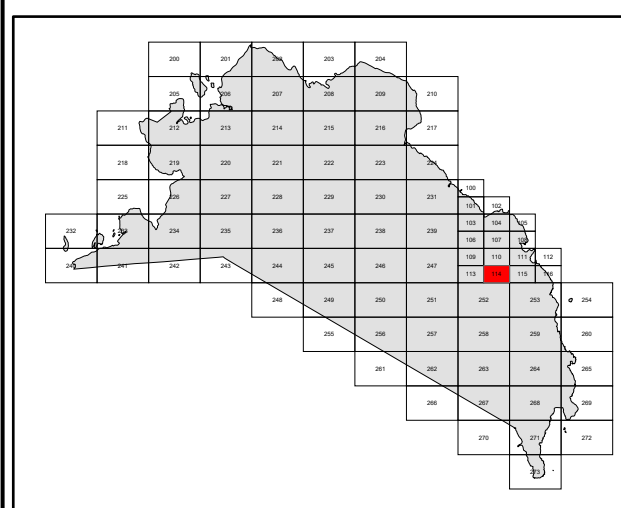
- Parcel Boundary
- Right of Way
- Historical Parcel Line
- Stream
- Lake or Pond
- Building
- Match Line
- Zoning District Boundary
- Vernal Pools
- Wetlands
- 911 Property Address

**FEMA DISTRICT**

- A
- VE
- AE
- X

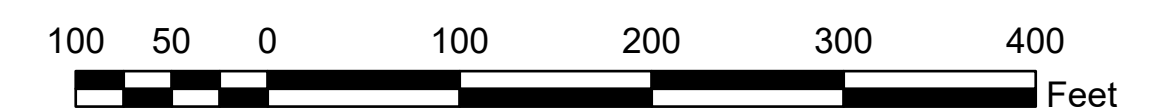
**LOCATION**

239	106	107	108
109	110	111	112
113	<b>114</b>	115	116
251	252	253	254
257	258	259	260



**DISCLAIMER**  
Tax maps are compiled from aerial photography, existing surveys, deeds, and landowner's descriptions. They are to be used for assessment purposes only, and not for conveyance.

Effective 4/1/2021



**2021**  
**114**