




TOWN OF BAR HARBOR

HANCOCK CO. MAINE



LEGEND

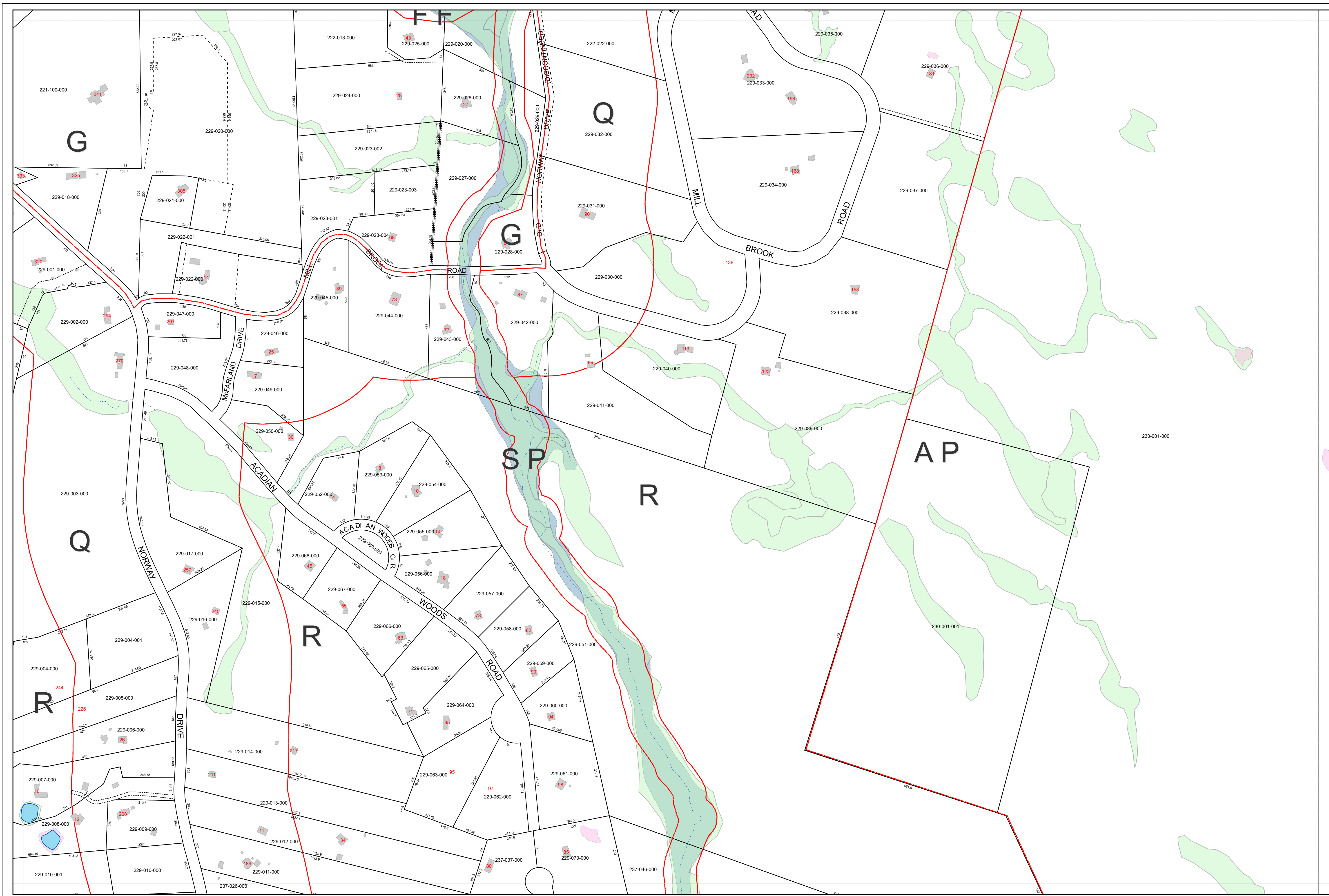
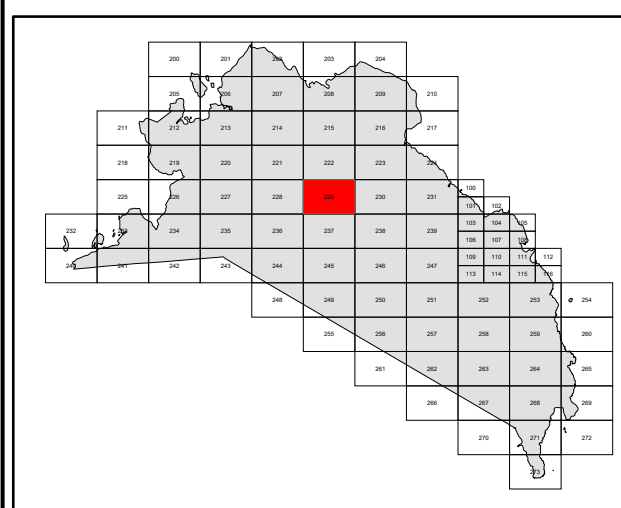
- Parcel Boundary
- Right of Way
- Historical Parcel Line
- Stream
- Lake or Pond
- Building
- Match Line
- Zoning District Boundary
- Vernal Pools
- Wetlands
- 911 Property Address

FEMA DISTRICT

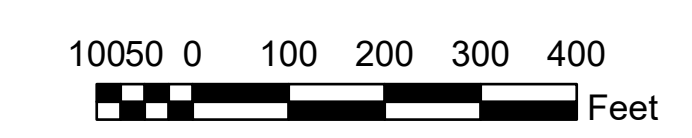
- A
- VE
- AE
- X

LOCATION

213	214	215	216	217
220	221	222	223	224
227	228	229	230	231
235	236	237	238	239
243	244	245	246	247



DISCLAIMER
 Tax maps are compiled from aerial photography, existing surveys, deeds, and landowner's descriptions. They are to be used for assessment purposes only, and not for conveyance.



Effective 4/1/2021

2021 229