




**TOWN OF
BAR HARBOR**

HANCOCK CO.
MAINE



LEGEND

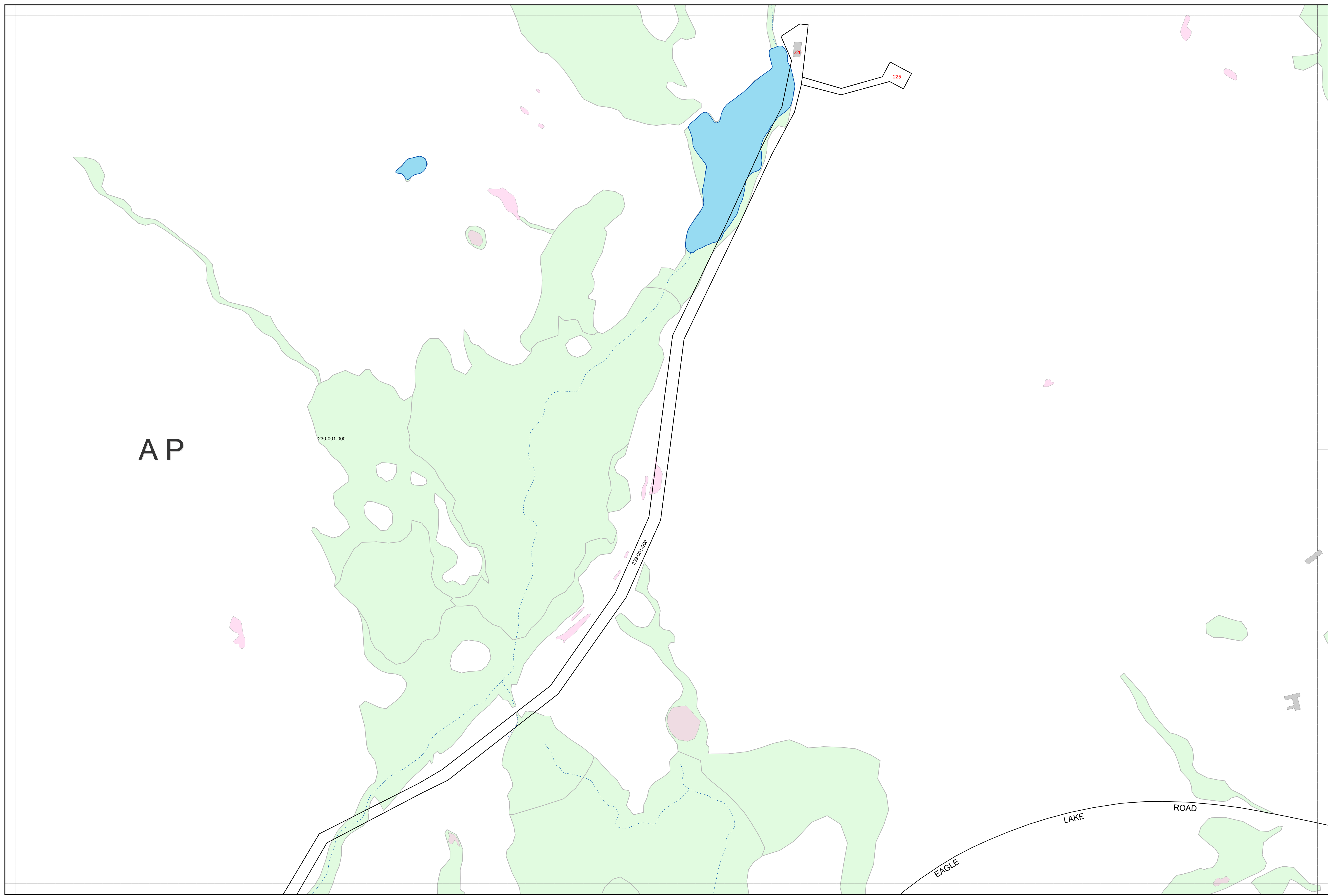
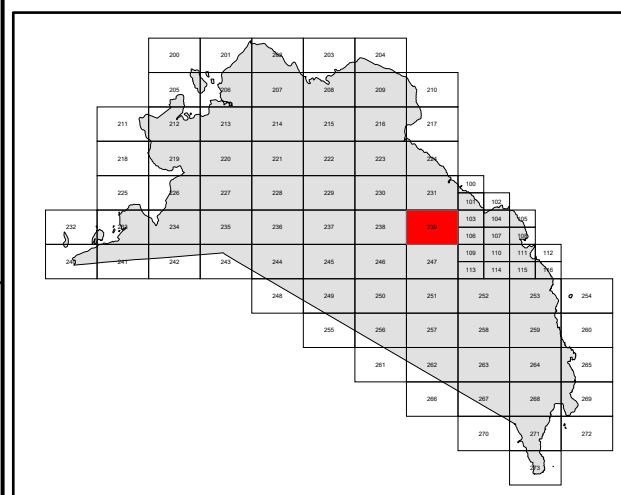
- Parcel Boundary
- Right of Way
- Historical Parcel Line
- Stream
- Lake or Pond
- Building
- Match Line
- Zoning District Boundary
- Vernal Pools
- Wetlands
- 911 Property Address

FEMA DISTRICT

- A
- VE
- AE
- X

LOCATION

222	223	224	100
229	230	231	101 102
237	238	239	103 104 105
245	246	247	106 107 108
249	250	251	109 110 111
			113 114 115
			252 253

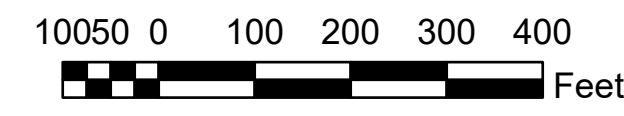


AP



DISCLAIMER
Tax maps are compiled from aerial photography, existing surveys, deeds, and landowner's descriptions. They are to be used for assessment purposes only, and not for conveyance.

Effective 4/1/2021



**2021
239**