




TOWN OF BAR HARBOR

HANCOCK CO. MAINE



LEGEND

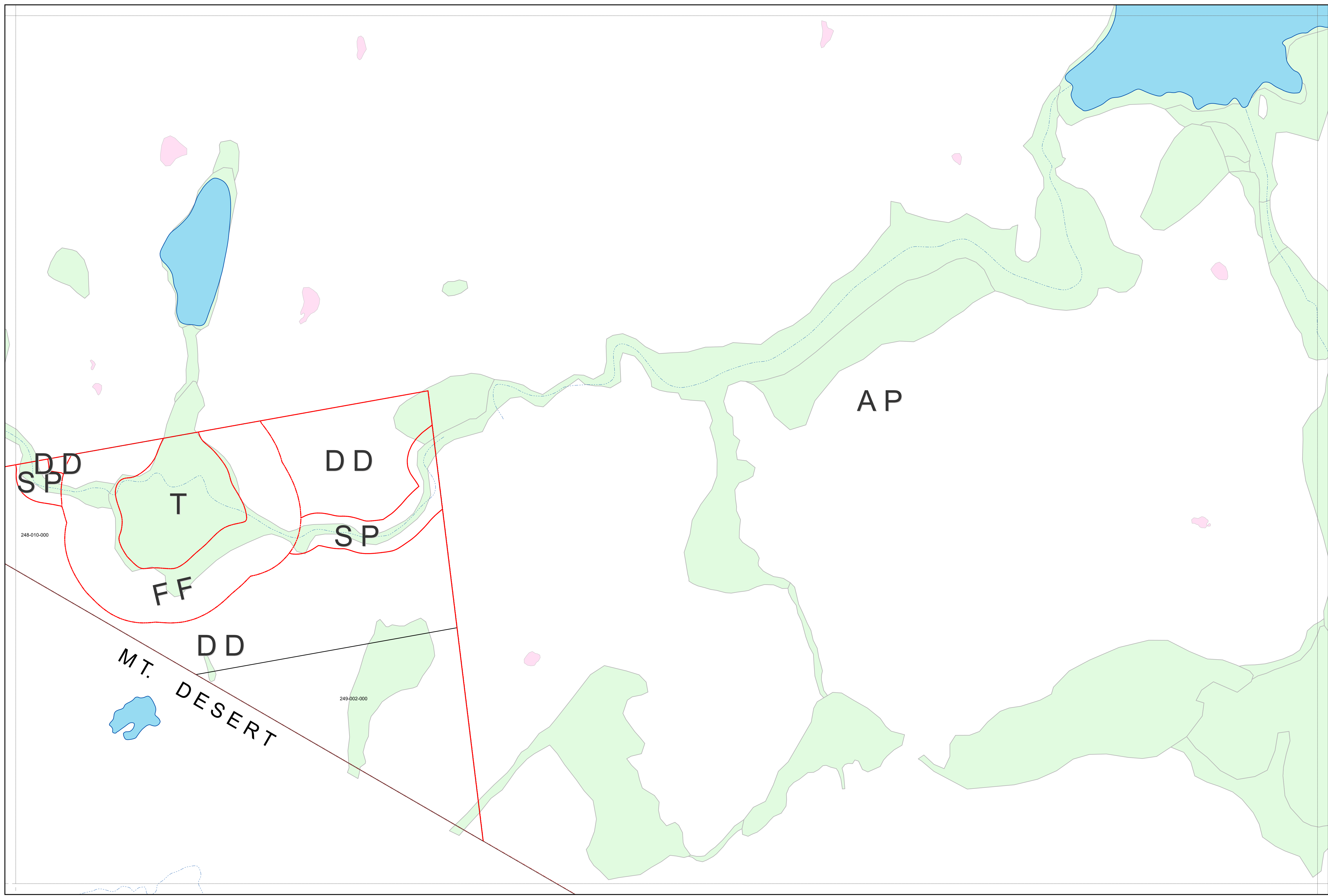
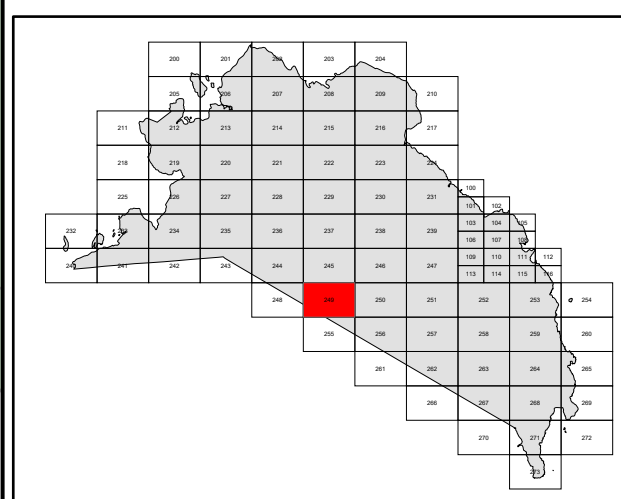
- Parcel Boundary
- Right of Way
- Historical Parcel Line
- Stream
- Lake or Pond
- Building
- Match Line
- Zoning District Boundary
- Vernal Pools
- Wetlands
- 911 Property Address

FEMA DISTRICT

- A
- AE
- VE
- X

LOCATION

235	236	237	238	239
243	244	245	246	247
	248	249	250	251
		255	256	257
			261	262

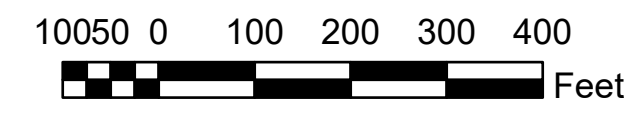


Dirigo Spatial Systems, Inc.
 1030 Carmel Road North • Bangor, Maine 04444
 www.dirigospatial.com • (207) 745-3906

kappa mapping, inc.
 6 State Street, Suite 301
 Bangor, Maine 04401
 (207) 942-5200

DISCLAIMER
 Tax maps are compiled from aerial photography, existing surveys, deeds, and landowner's descriptions. They are to be used for assessment purposes only, and not for conveyance.

Effective 4/1/2021



2021
249