



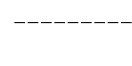











TOWN OF BAR HARBOR

HANCOCK CO.
MAINE



LEGEND

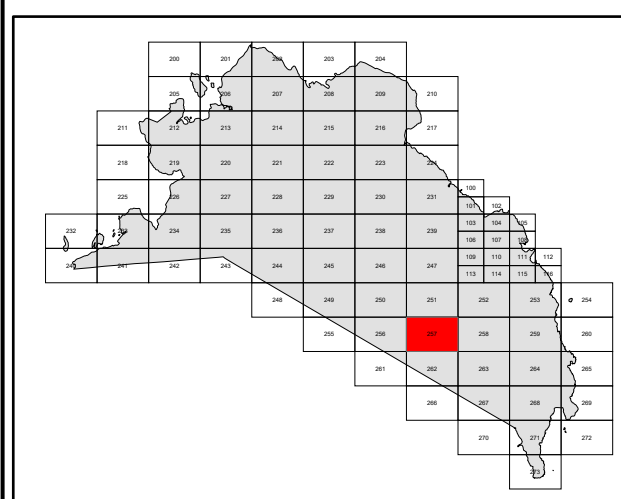
-  Parcel Boundary
-  Right of Way
-  Historical Parcel Line
-  Stream
-  Lake or Pond
-  Building
-  Match Line
-  Zoning District Boundry
-  Vernal Pools
-  Wetlands
-  911 Property Address

FEMA DISTRICT

-  A
-  VE
-  AE
-  X

LOCATION

245	246	247	113	114	115
249	250	251	252	253	
255	256	257	258	259	
	261	262	263	264	
		266	267	268	



AP

18601

10
18
19



DISCLAIMER
Tax maps are compiled from aerial photography, existing surveys, deeds, and landowner's descriptions. They are to be used for assessment purposes only, and not for conveyance.



Effective 4/1/2021

2021
257