




**TOWN OF BAR HARBOR**

HANCOCK CO.  
MAINE



**LEGEND**


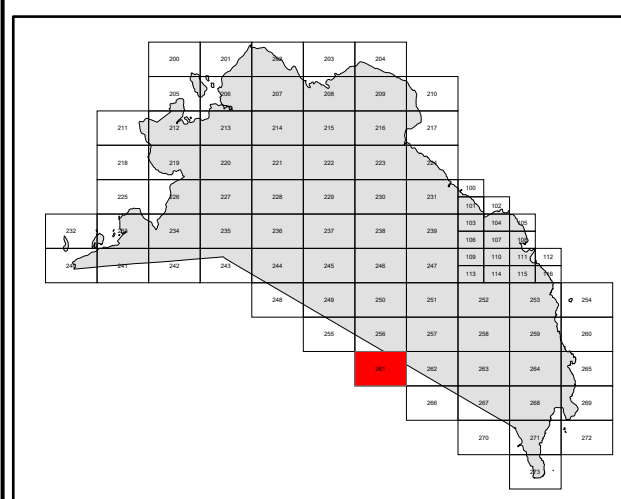
- Parcel Boundary
- Right of Way
- Historical Parcel Line
- Stream
- Lake or Pond
- Building
- Match Line
- Zoning District Boundary
- Vernal Pools
- Wetlands
- 911 Property Address

**FEMA DISTRICT**

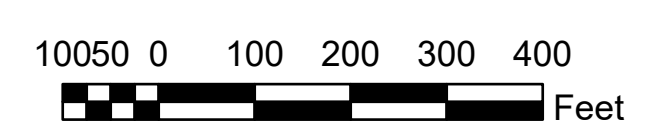
- A
- VE
- AE
- X

**LOCATION**

248	249	250	251	252
	255	256	257	258
		261	262	263
			266	267
				270



**DISCLAIMER**  
Tax maps are compiled from aerial photography, existing surveys, deeds, and landowner's descriptions. They are to be used for assessment purposes only, and not for conveyance.



Effective 4/1/2021

**2021**  
**261**