




**TOWN OF
BAR HARBOR**

HANCOCK CO.
MAINE



LEGEND

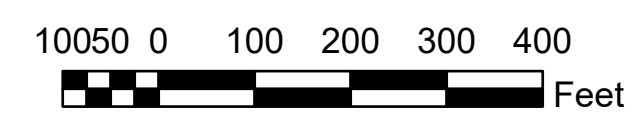
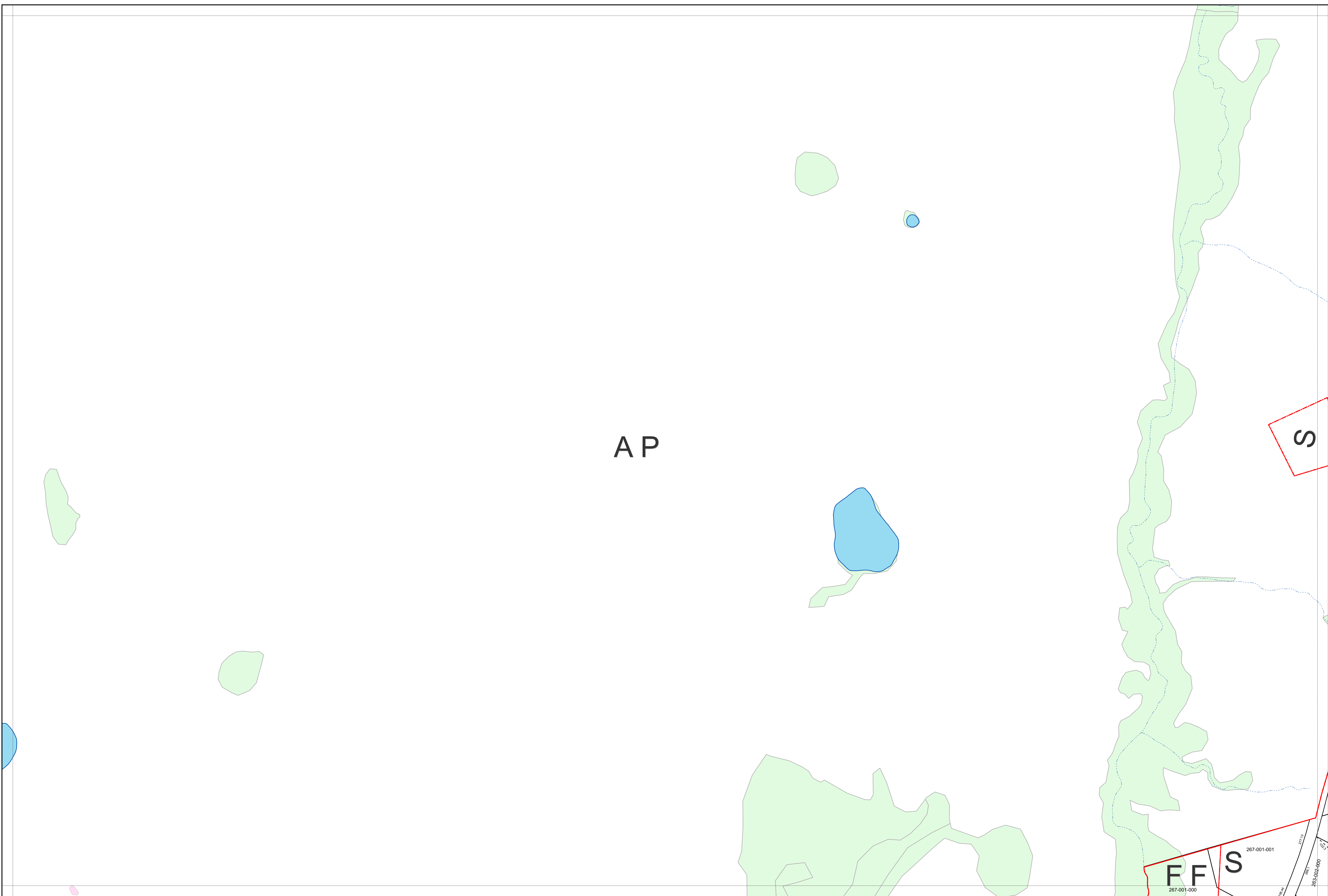
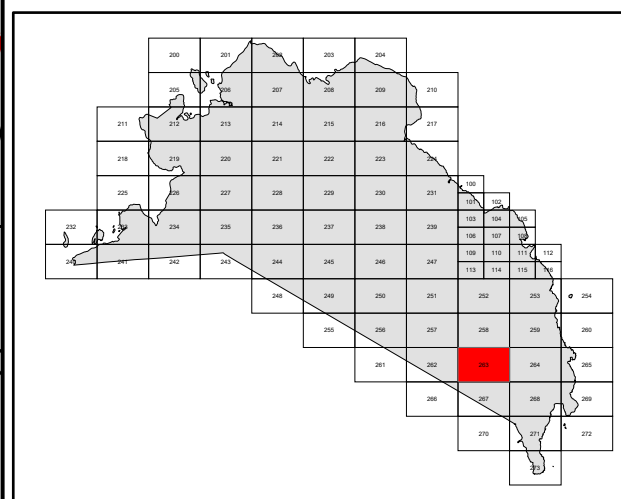
- Parcel Boundary
- Right of Way
- Historical Parcel Line
- Stream
- Lake or Pond
- Building
- Match Line
- Zoning District Boundary
- Vernal Pools
- Wetlands
- 911 Property Address

FEMA DISTRICT

- A
- VE
- AE
- X

LOCATION

250	251	252	253	254
256	257	258	259	260
261	262	263	264	265
266	267	268	269	270
				272



DISCLAIMER
Tax maps are compiled from aerial photography, existing surveys, deeds, and landowner's descriptions. They are to be used for assessment purposes only, and not for conveyance.

Effective 4/1/2021

**2021
263**