




**TOWN OF  
BAR HARBOR**

HANCOCK CO.  
MAINE



**LEGEND**

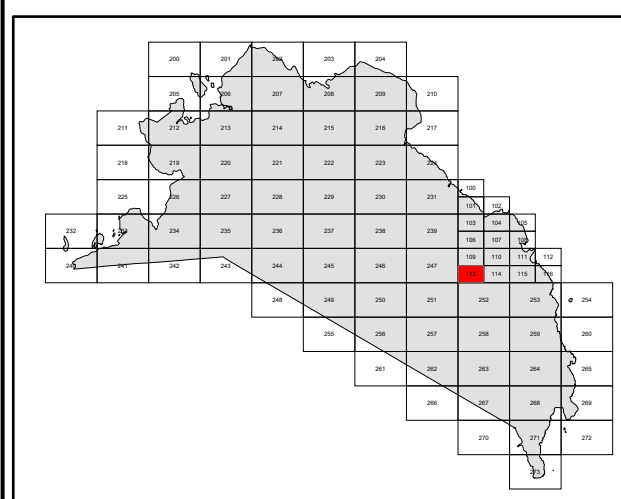
- Parcel Boundary
- Right of Way
- Historical Parcel Line
- Stream
- Lake or Pond
- Building
- Match Line
- Zoning District Boundry
- Vernal Pools
- Wetlands
- 911 Property Address

**FEMA DISTRICT**

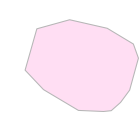
- A
- VE
- AE
- X

**LOCATION**

|     |     |     |     |     |
|-----|-----|-----|-----|-----|
| 238 | 239 | 106 | 107 | 108 |
|     | 247 | 109 | 110 | 111 |
|     |     | 113 | 114 | 115 |
| 250 | 251 | 252 | 253 |     |
| 256 | 257 | 258 | 259 |     |

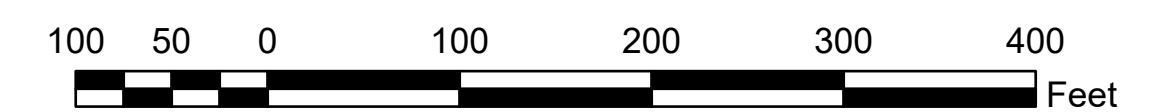


AP



**DISCLAIMER**  
Tax maps are compiled from aerial photography, existing surveys, deeds, and landowner's descriptions. They are to be used for assessment purposes only, and not for conveyance.

Effective 4/1/2021



**2021  
113**