




TOWN OF BAR HARBOR

HANCOCK CO. MAINE



LEGEND

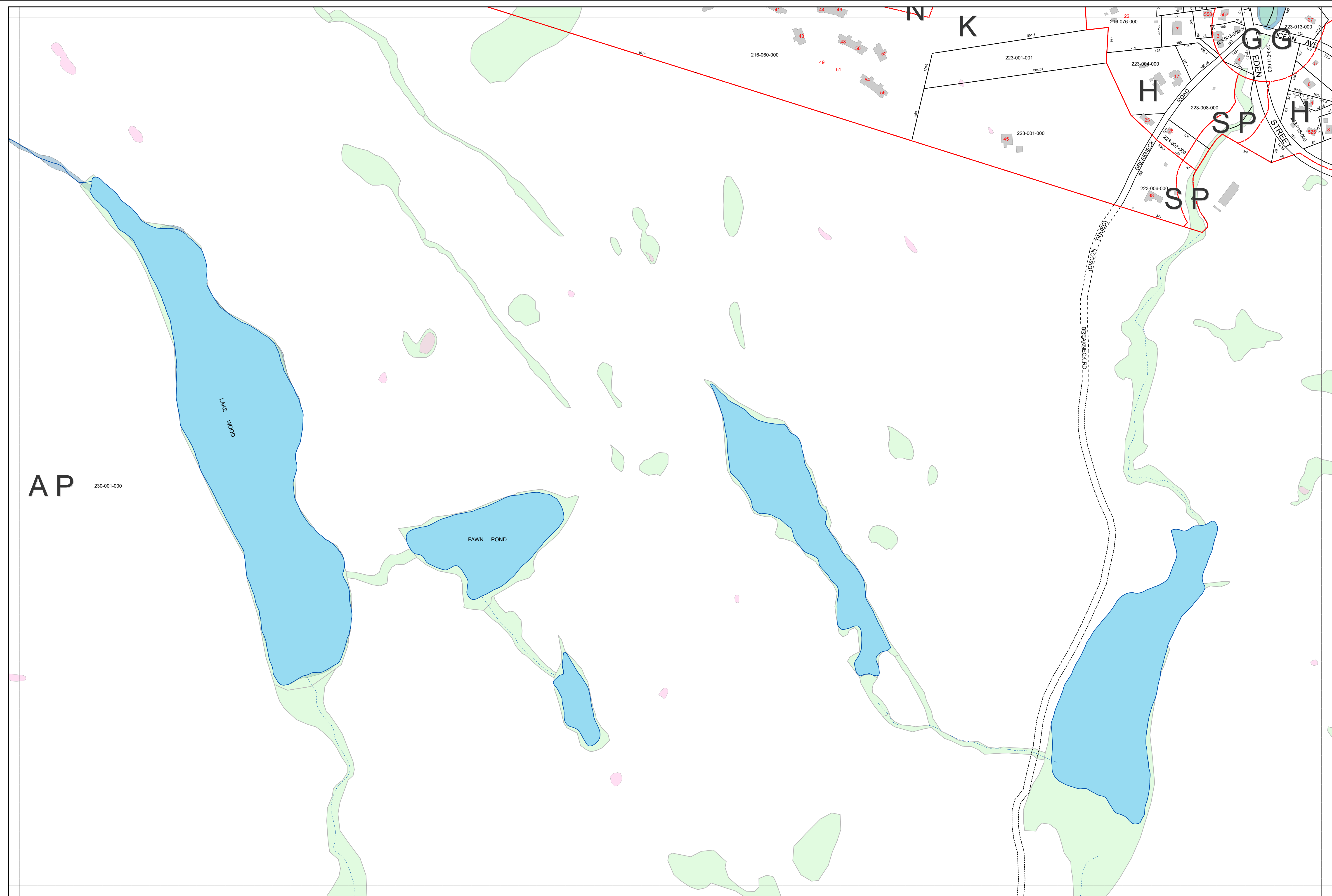
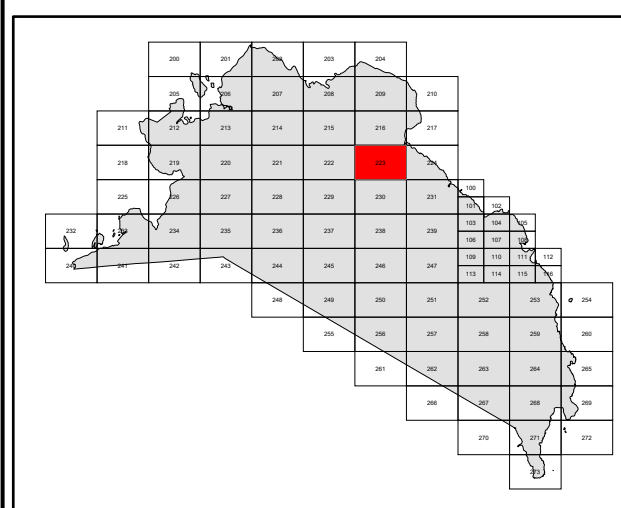
- Parcel Boundary
- Right of Way
- Historical Parcel Line
- Stream
- Lake or Pond
- Building
- Match Line
- Zoning District Boundary
- Vernal Pools
- Wetlands
- 911 Property Address

FEMA DISTRICT

- A
- VE
- AE
- X

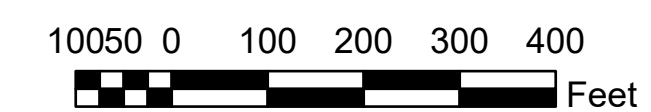
LOCATION

207	208	209	210
214	215	216	217
221	222	223	224
228	229	230	231
236	237	238	239



DISCLAIMER
Tax maps are compiled from aerial photography, existing surveys, deeds, and landowner's descriptions. They are to be used for assessment purposes only, and not for conveyance.

Effective 4/1/2021



2021 223