




TOWN OF BAR HARBOR

HANCOCK CO. MAINE



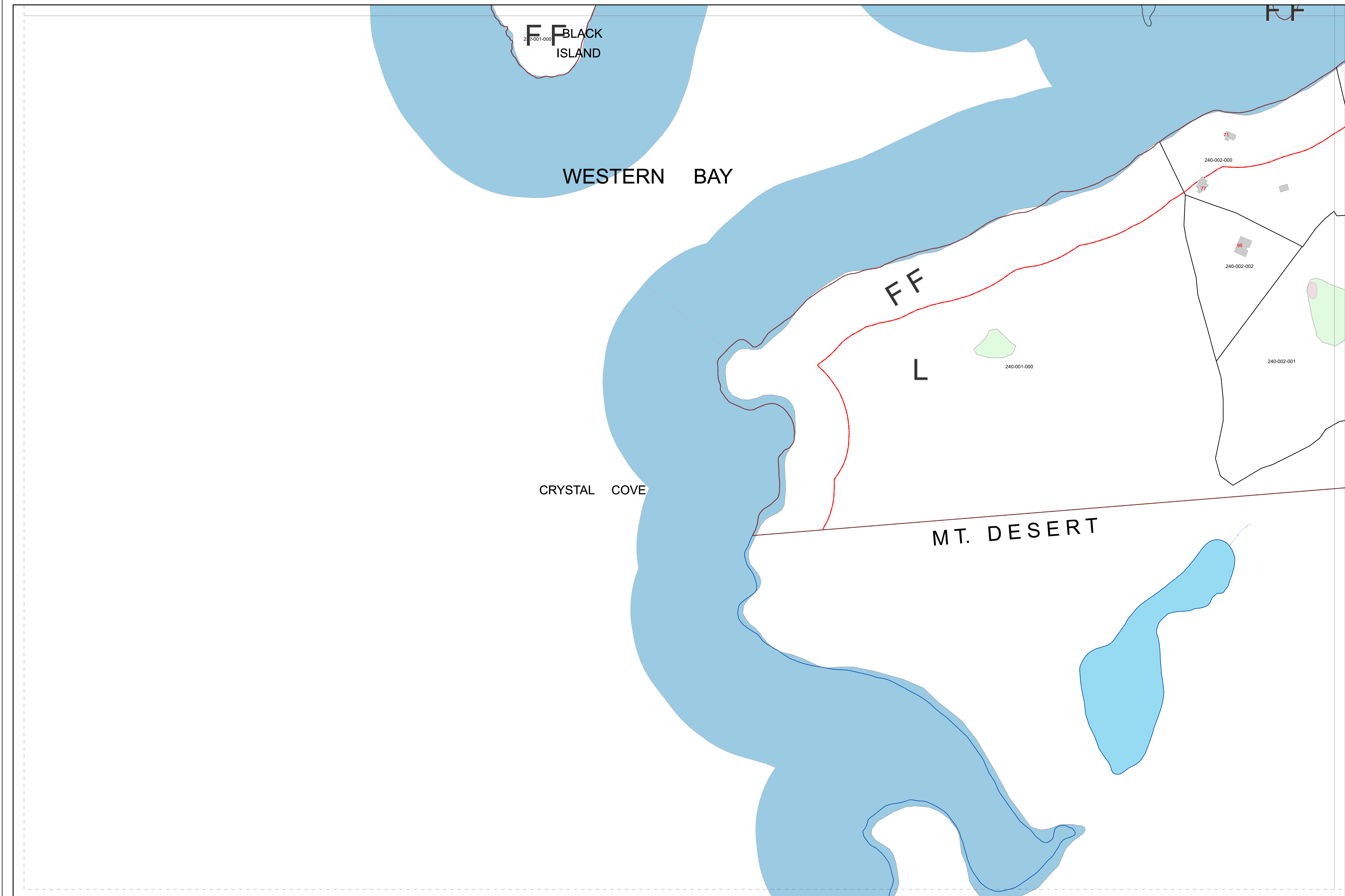
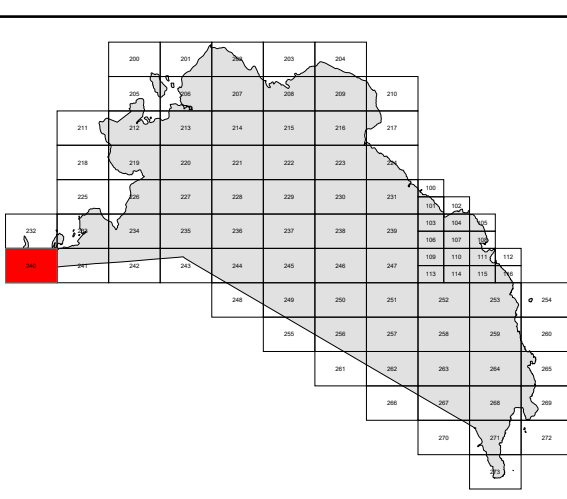
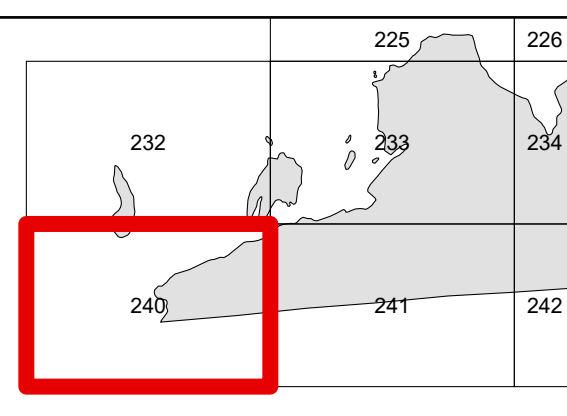
LEGEND

- Parcel Boundary
- Right of Way
- Historical Parcel Line
- Stream
- Lake or Pond
- Building
- Match Line
- Zoning District Boundary
- Vernal Pools
- Wetlands
- 911 Property Address

FEMA DISTRICT

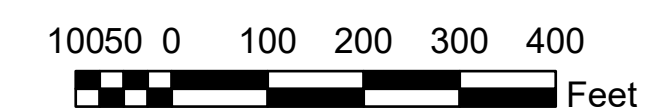
- A
- VE
- AE
- X

LOCATION



DISCLAIMER
Tax maps are compiled from aerial photography, existing surveys, deeds, and landowner's descriptions. They are to be used for assessment purposes only, and not for conveyance.

Effective 4/1/2021



2021
240