




TOWN OF BAR HARBOR

HANCOCK CO. MAINE



LEGEND

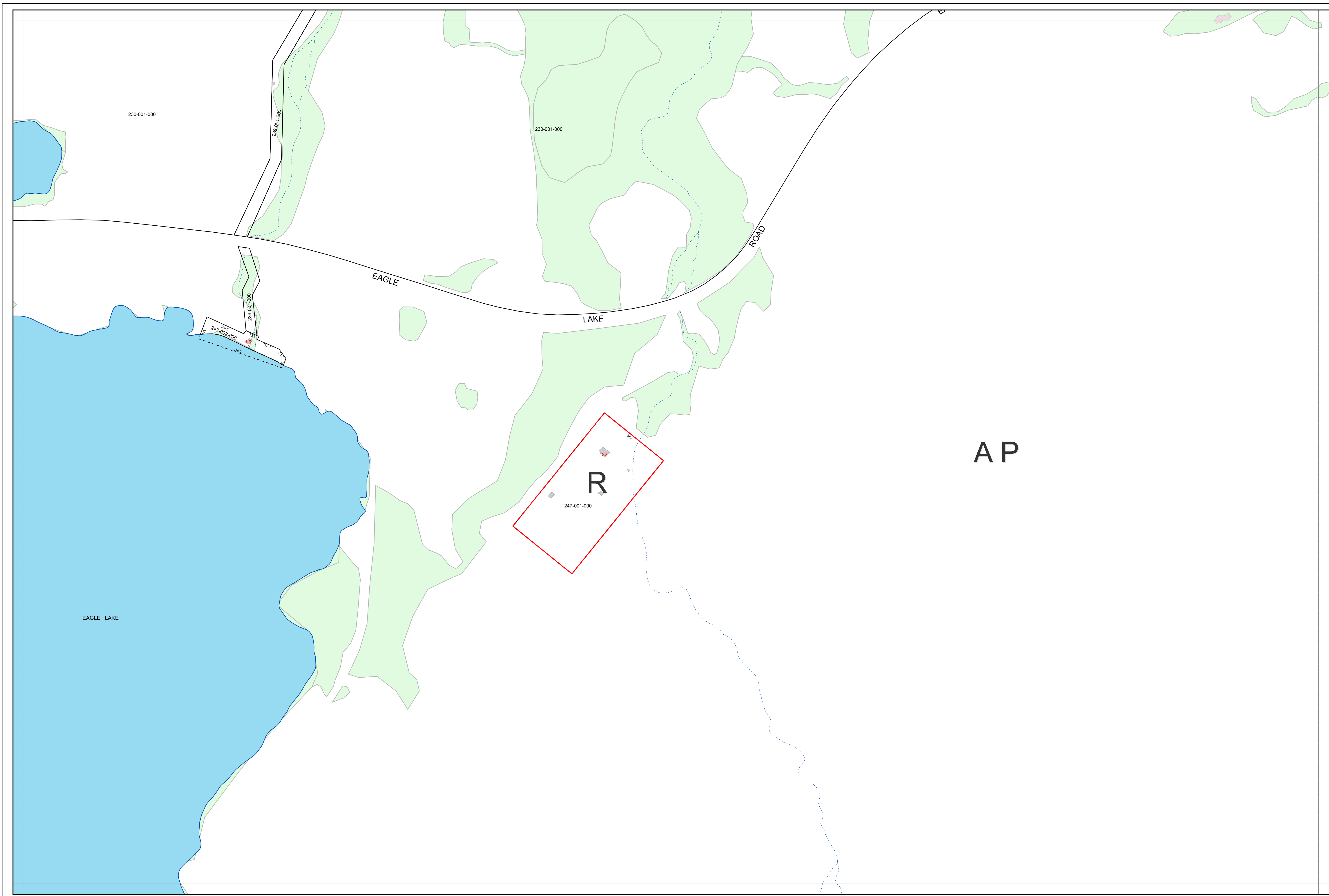
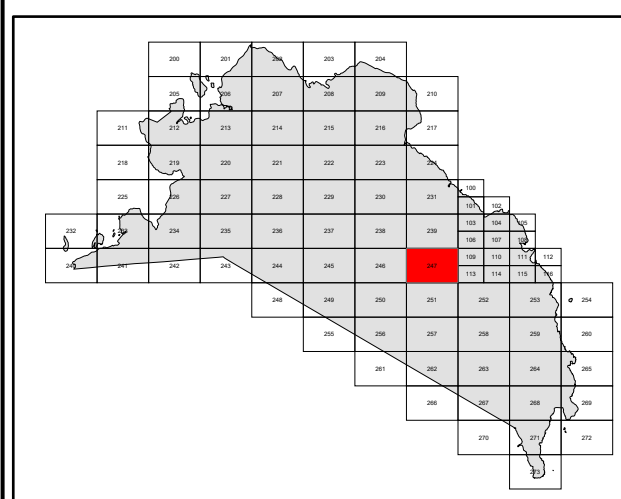
- Parcel Boundary
- Right of Way
- Historical Parcel Line
- Stream
- Lake or Pond
- Building
- Match Line
- Zoning District Boundry
- Vernal Pools
- Wetlands
- Property Address

FEMA DISTRICT

- A
- VE
- AE
- X

LOCATION

229	230	231	101	102
		103	104	105
237	238	239	106	107
		109	110	111
245	246	247	113	114
		115	114	115
249	250	251	252	253
255	256	257	258	259

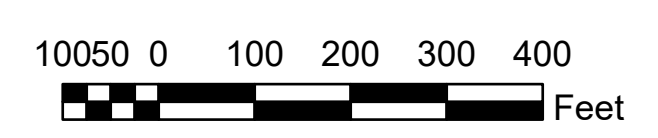


AP



DISCLAIMER
Tax maps are compiled from aerial photography, existing surveys, deeds, and landowner's descriptions. They are to be used for assessment purposes only, and not for conveyance.

Effective 4/1/2021



2021
247