




TOWN OF BAR HARBOR

HANCOCK CO. MAINE



LEGEND

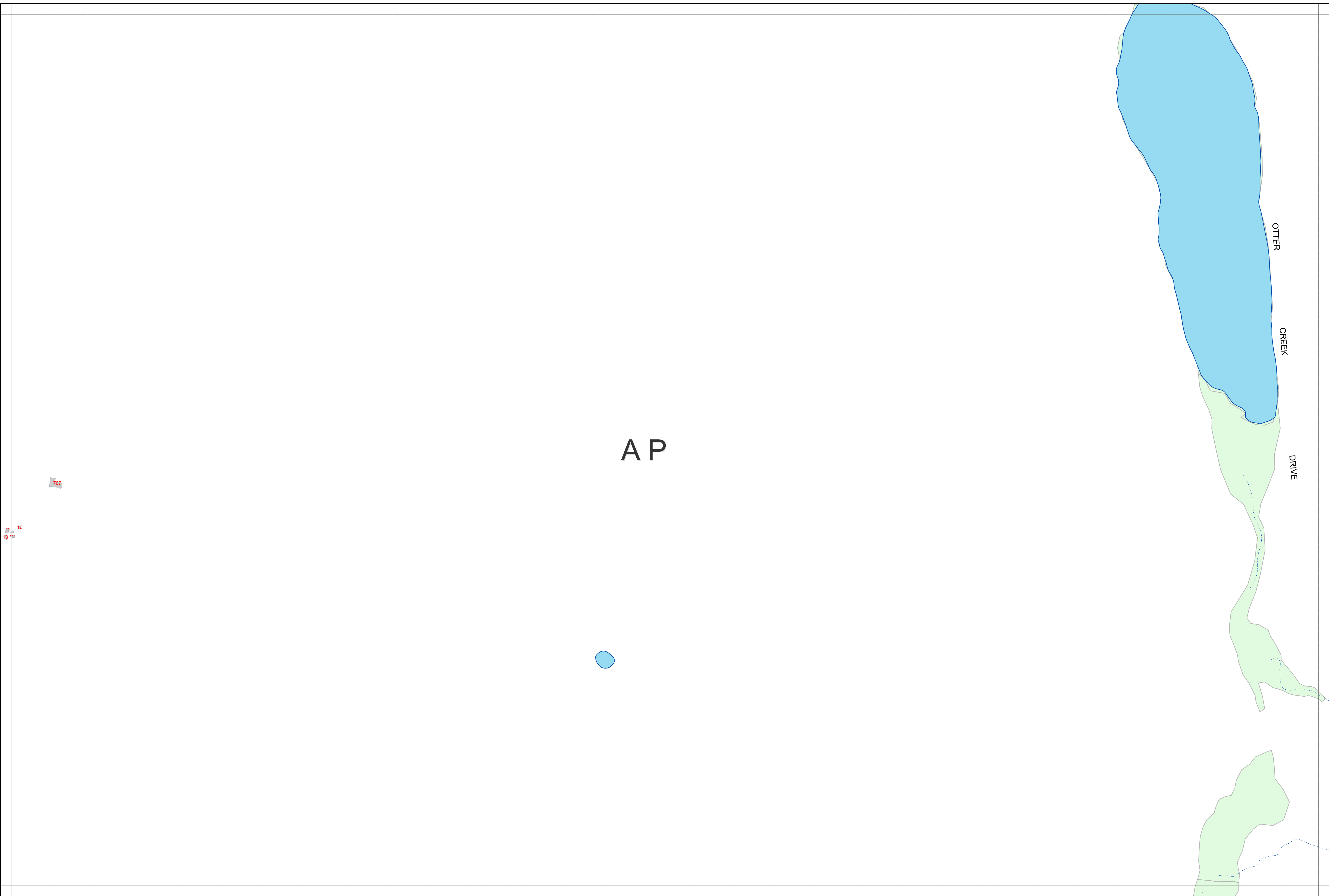
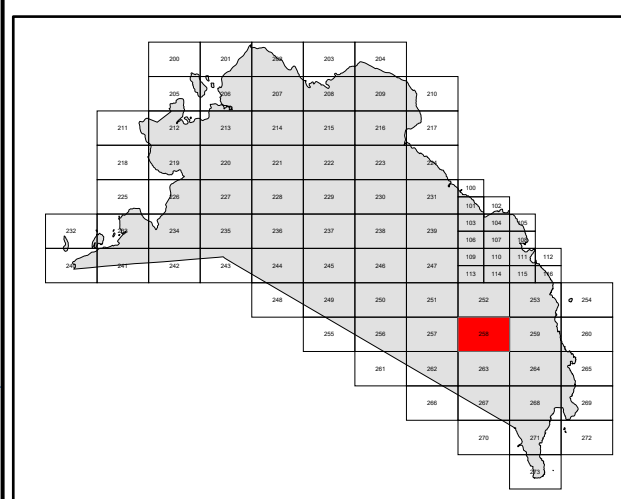
- Parcel Boundary
- Right of Way
- Historical Parcel Line
- Stream
- Lake or Pond
- Building
- Match Line
- Zoning District Boundary
- Vernal Pools
- Wetlands
- 911 Property Address

FEMA DISTRICT

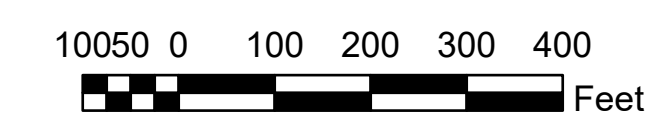
- A
- VE
- AE
- X

LOCATION

248	247	113	114	115	116
250	251	252	253	254	255
256	257	258	259	260	261
262	263	264	265	266	267
268	269	270	271	272	273



DISCLAIMER
Tax maps are compiled from aerial photography, existing surveys, deeds, and landowner's descriptions. They are to be used for assessment purposes only, and not for conveyance.



2021
258

Effective 4/1/2021