




TOWN OF BAR HARBOR

HANCOCK CO. MAINE



LEGEND

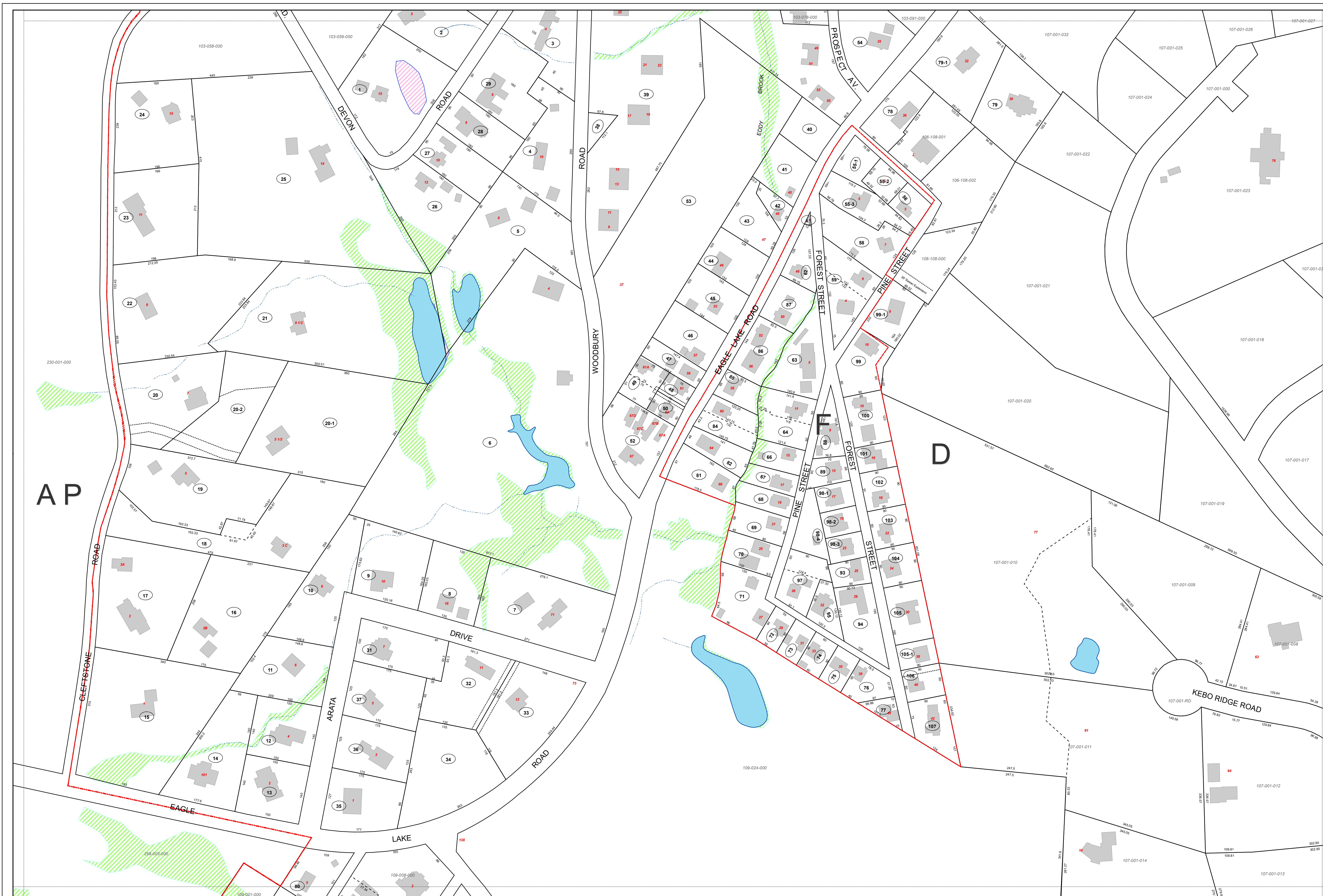
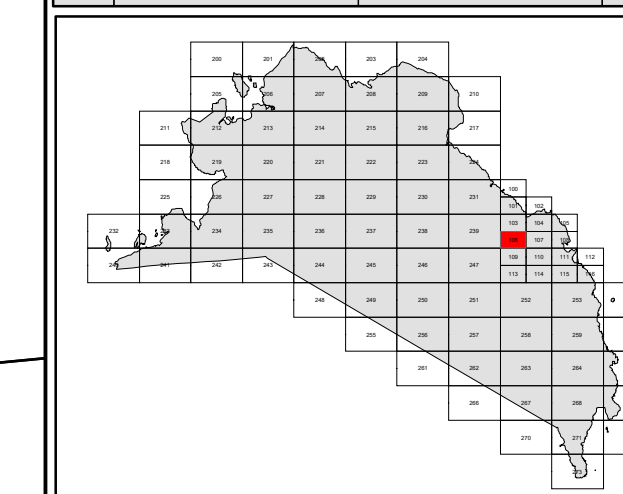
- Parcel Boundary
- Right of Way
- Historical Parcel Line
- Stream
- Lake or Pond
- Building
- Match Line
- Zoning District Boundary
- Vernal Pools
- Wetlands
- Property Address
- Parcel Number in Map
- Parcel Number Abutting Maps

FEMA DISTRICT

- A
- VE
- AE
- X

LOCATION

230	231	101	102
238	239	103	104
		106	107
246	247	109	110
		113	114
250	251	252	253



DISCLAIMER
 Tax maps are compiled from aerial photography, existing surveys, deeds, and landowner's descriptions. They are to be used for assessment purposes only, and not for conveyance.

Effective 4/1/2022



2023 106