




TOWN OF BAR HARBOR

HANCOCK CO. MAINE



LEGEND

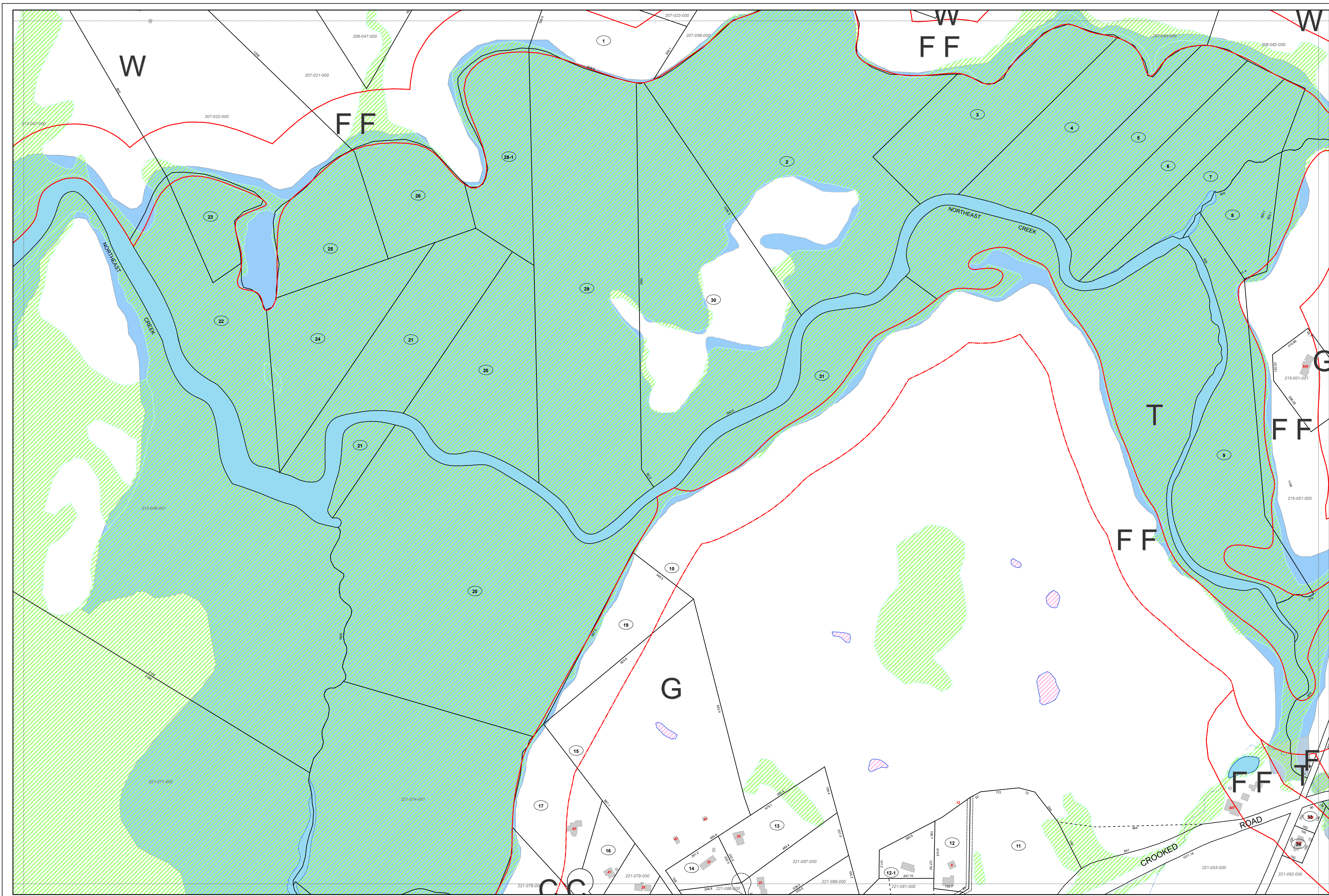
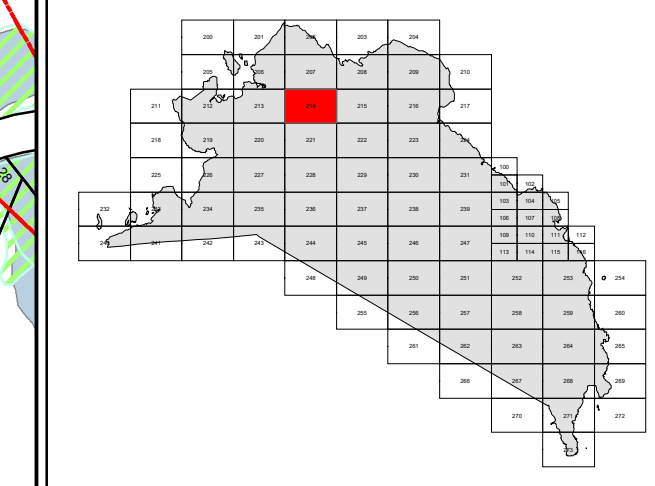
- Parcel Boundary
- Right of Way
- Historical Parcel Line
- Stream
- Lake or Pond
- Building
- Match Line
- Zoning District Boundary
- Vernal Pools
- Wetlands
- 911 Property Address
- Parcel Number in Map
- Parcel Number Abutting Maps

FEMA DISTRICT

- A
- VE
- AE
- X

LOCATION

200	201	202	203	204
205	206	207	208	209
212	213	214	215	216
219	220	221	222	223
226	227	228	229	230

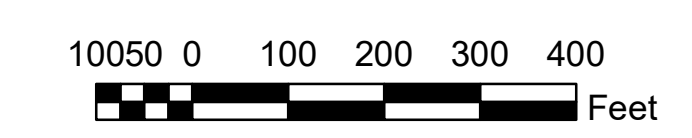


Dirigo Spatial Systems, Inc.
 1030 Carmel Road North • Bangor, Maine 04444
 www.dirigospatial.com • (207) 745-3905

kappa mapping inc.
 6 State Street, Suite 301
 Bangor, Maine 04401
 (207) 942-5200

DISCLAIMER
 Tax maps are compiled from aerial photography, existing surveys, deeds, and landowner's descriptions. They are to be used for assessment purposes only, and not for conveyance.

Effective 4/1/2022



2023

214