


**TOWN OF  
BAR HARBOR**

HANCOCK CO.  
MAINE

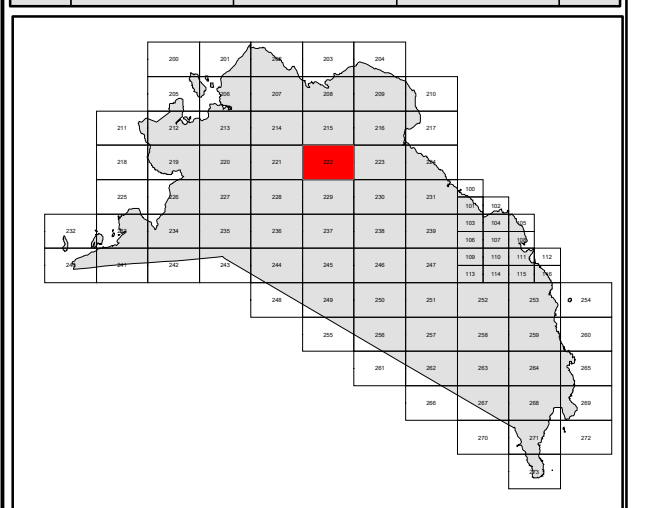


**LEGEND**

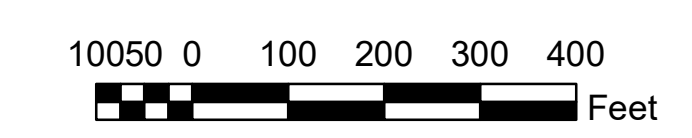
- Parcel Boundary
  - Right of Way
  - Historical Parcel Line
  - Stream
  - Lake or Pond
  - Building
  - Match Line
  - Zoning District Boundary
  - Vernal Pools
  - Wetlands
  - Property Address
  - Parcel Number in Map
  - Parcel Number Abutting Maps
- FEMA DISTRICT**
- A
  - VE
  - AE
  - X

**LOCATION**

206	207	208	209	210
213	214	215	216	217
220	221	222	223	224
227	228	229	230	231
235	236	237	238	239



**DISCLAIMER**  
Tax maps are compiled from aerial photography, existing surveys, deeds, and landowner's descriptions. They are to be used for assessment purposes only, and not for conveyance.



Effective 4/1/2022

**2023  
222**